

Campsite or Trail Boarder



Latrine



Tent Platform



Bridge



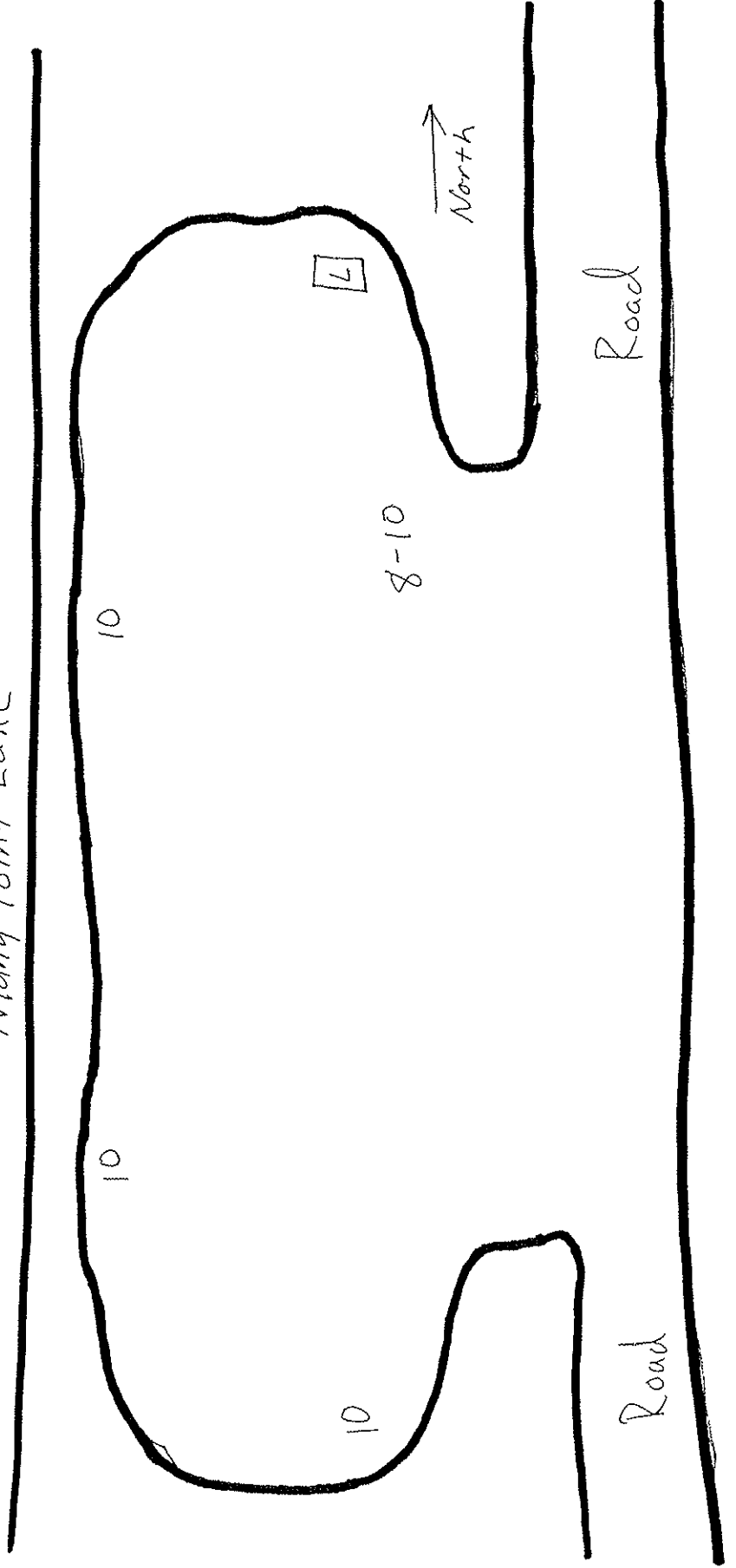
Part of trail not drawn for mapping purposes

The numbers drawn on maps depict Maximum Capacity for that area in the campsite. Example: 4-6 means 4 to 6 scouts or 2 to 3 tents.

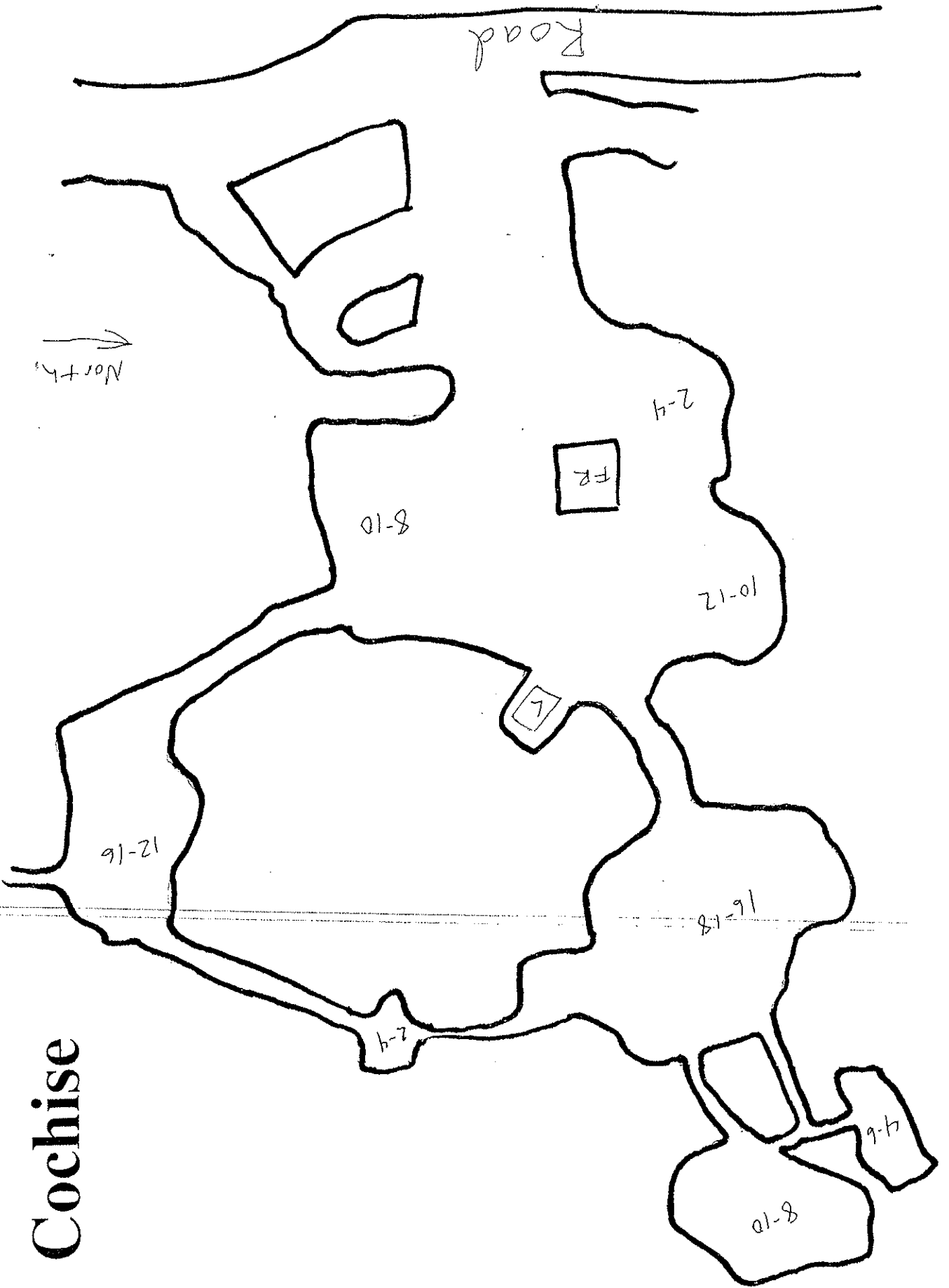
For tent dimensions we used official BSA Scout tents 7' x 9'.

Blackhawk

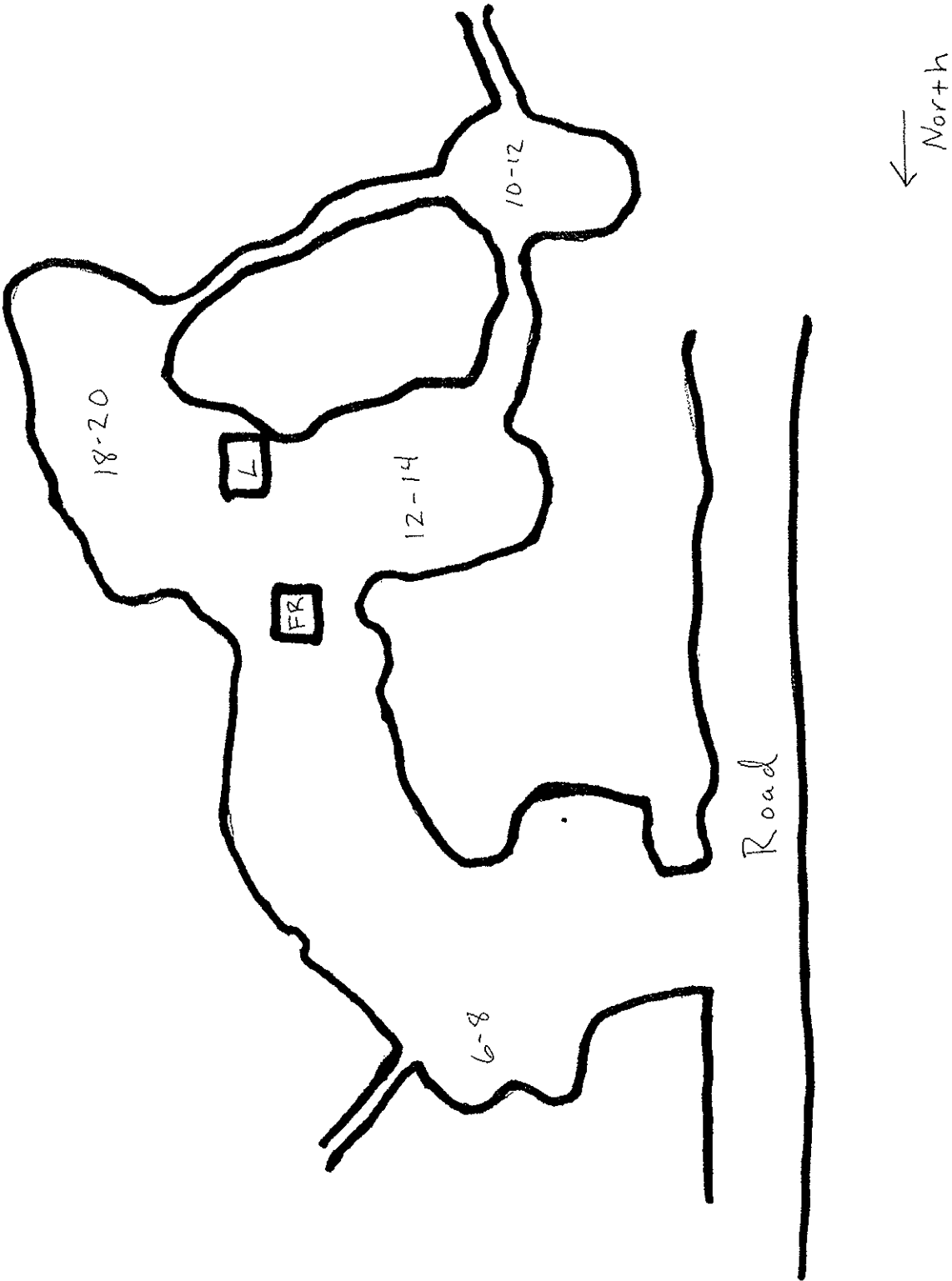
Many Point Lake



Cochise

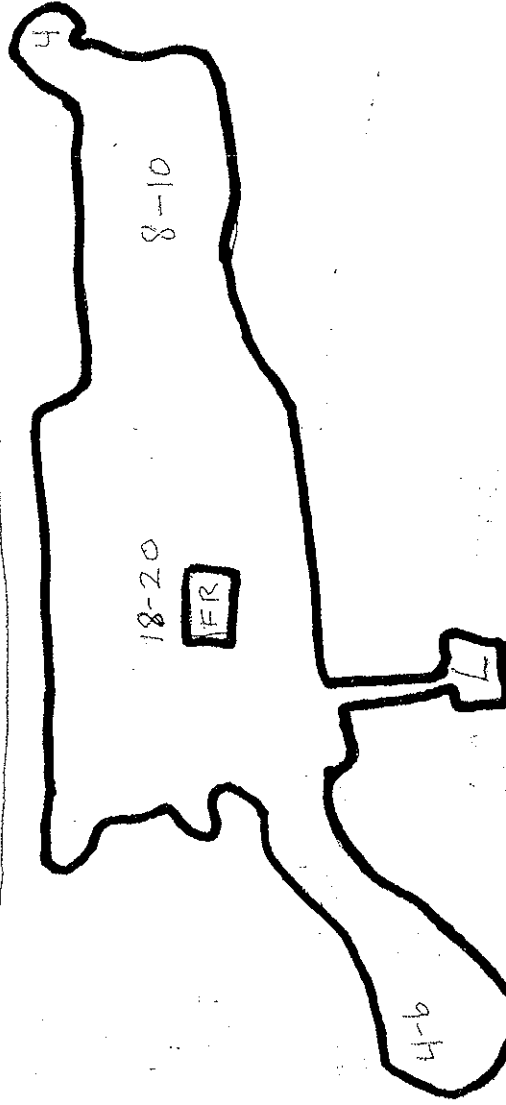


Joseph



Massasoit

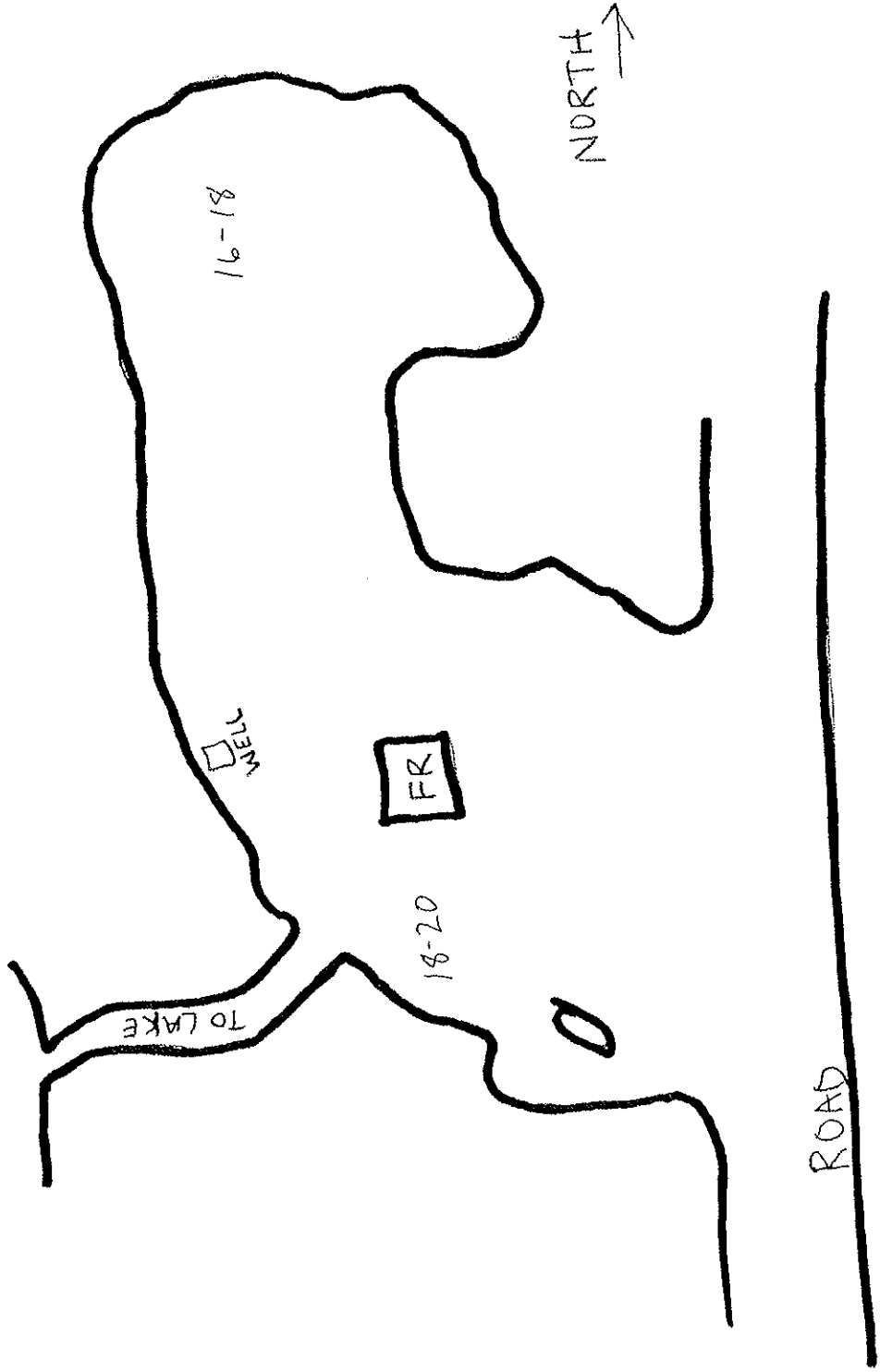
Many Point Lake



North
↔

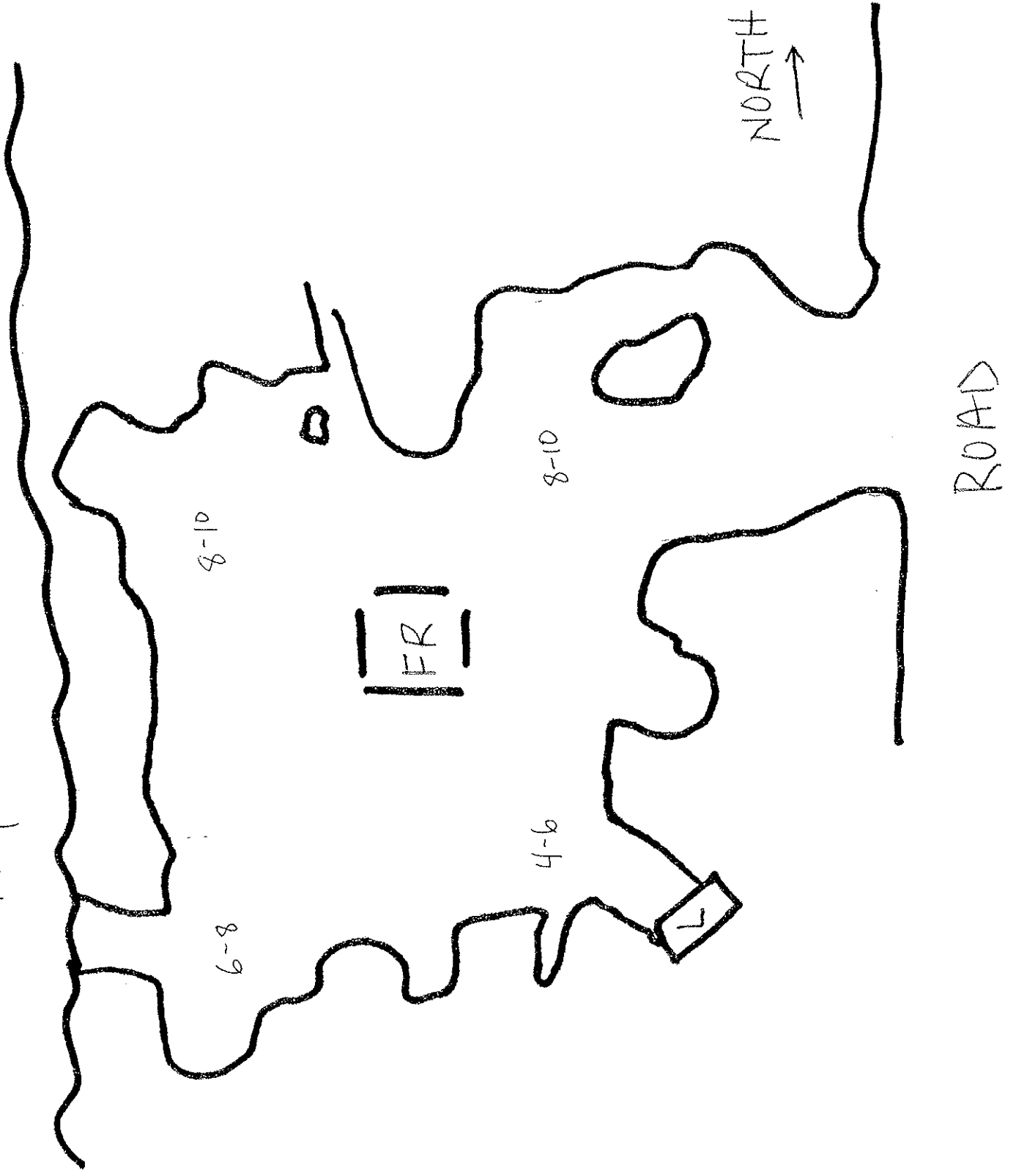
First Class Adventure
Program Area

Pontiac



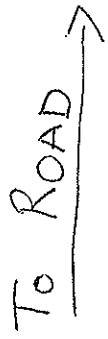

Powhatan

Many Point Lake



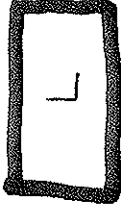
Red Cloud

MANY
POINT
LAKE



16-18

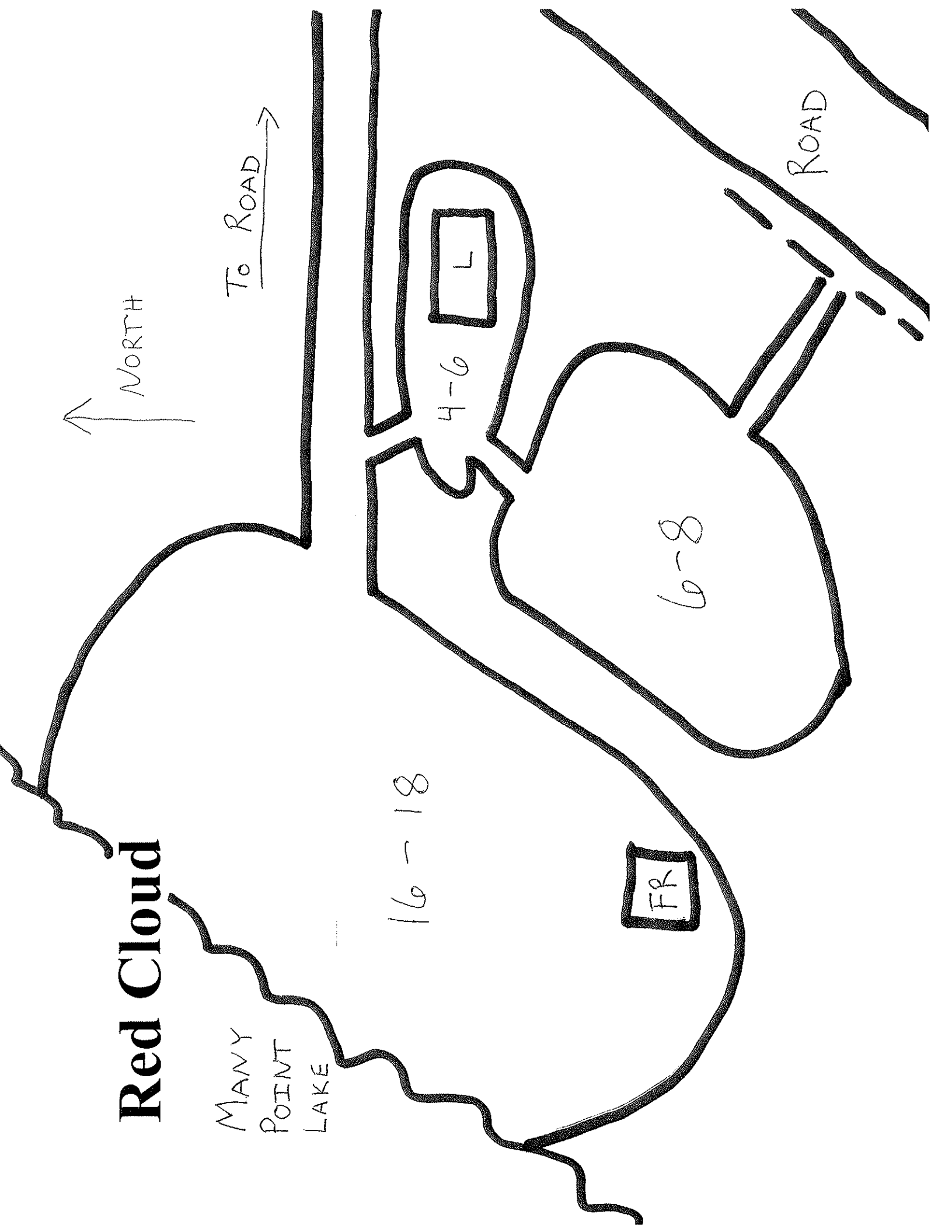
4-6



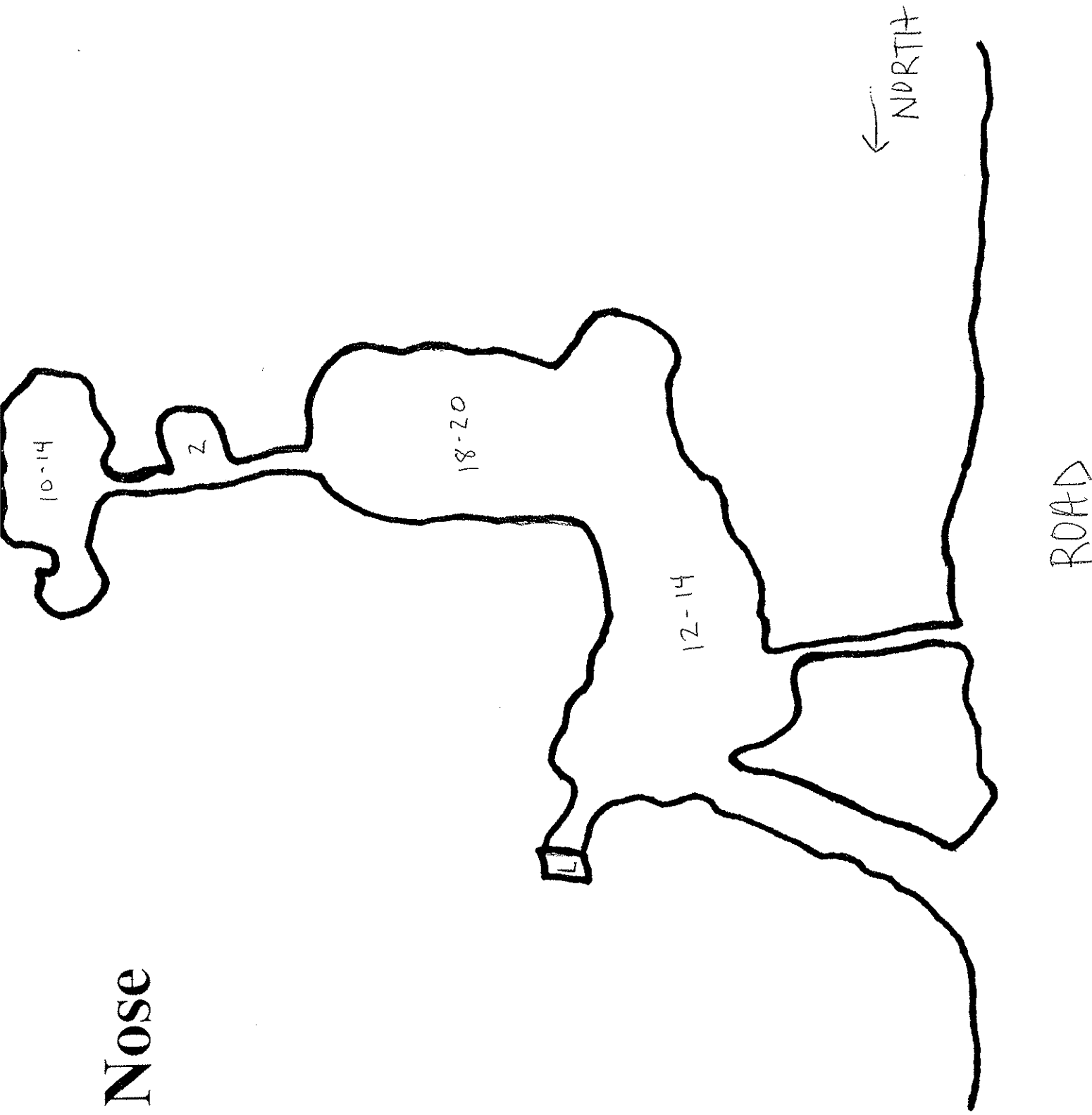
6-8



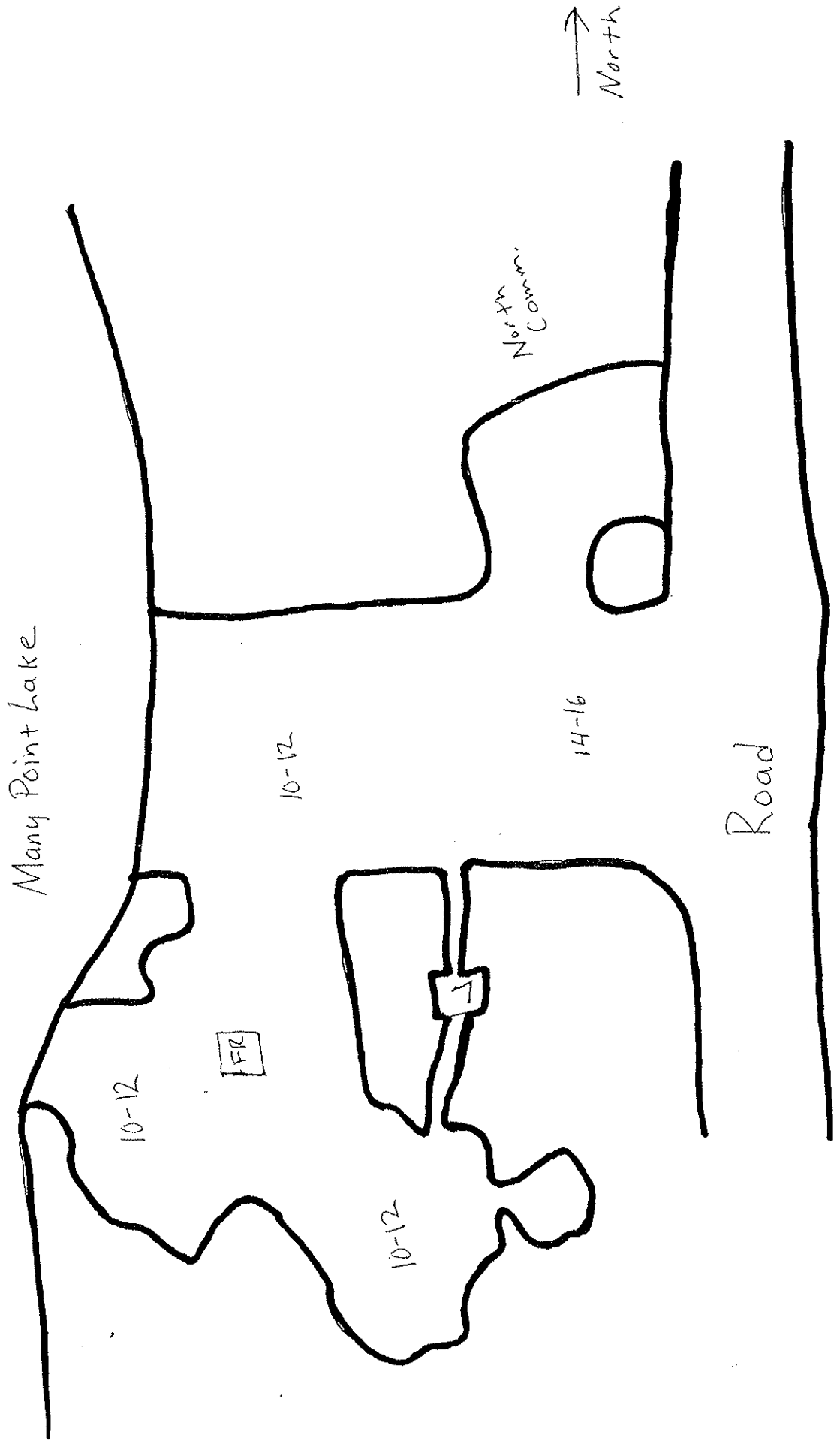
ROAD



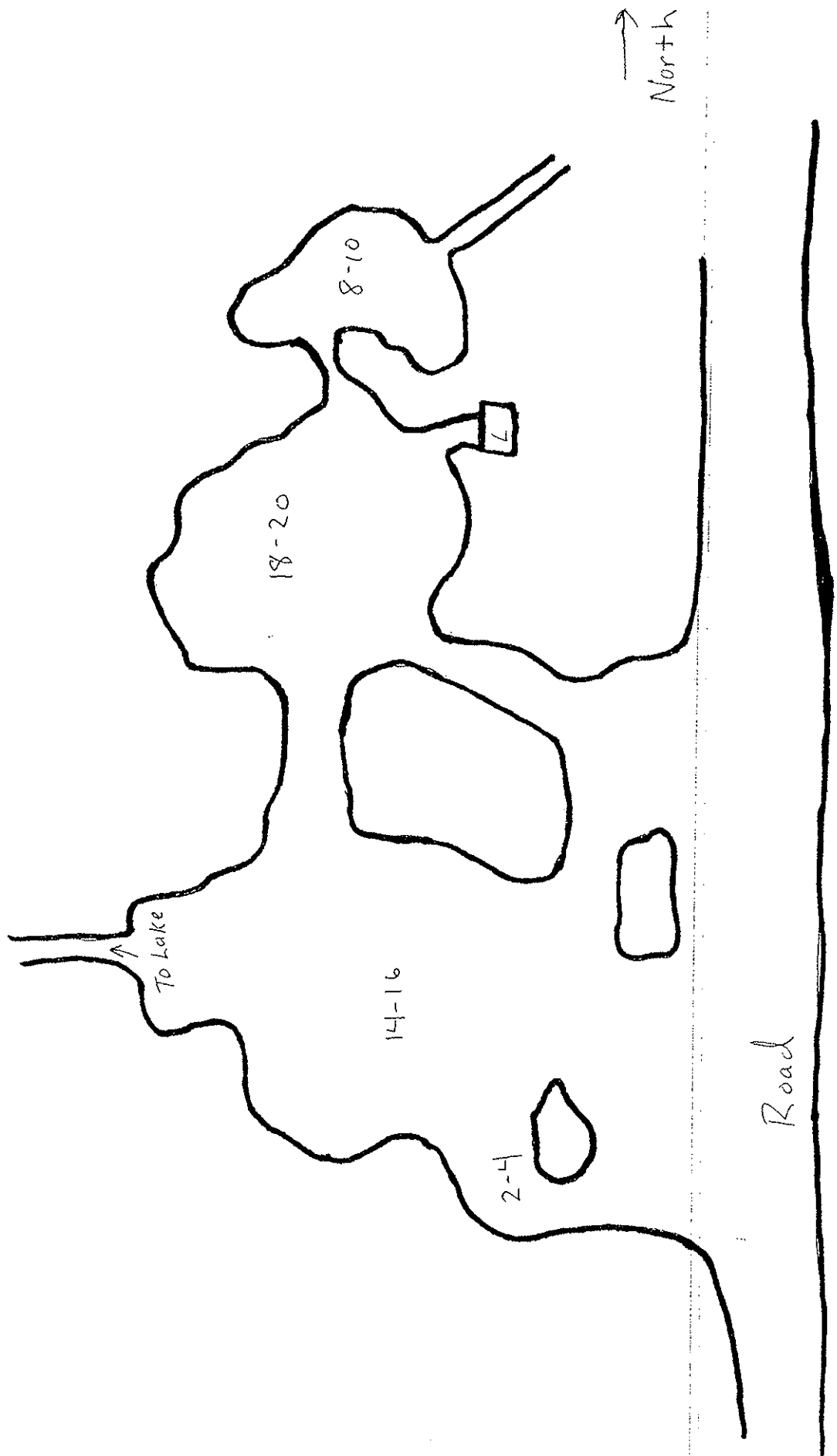
Roman Nose



Samoset

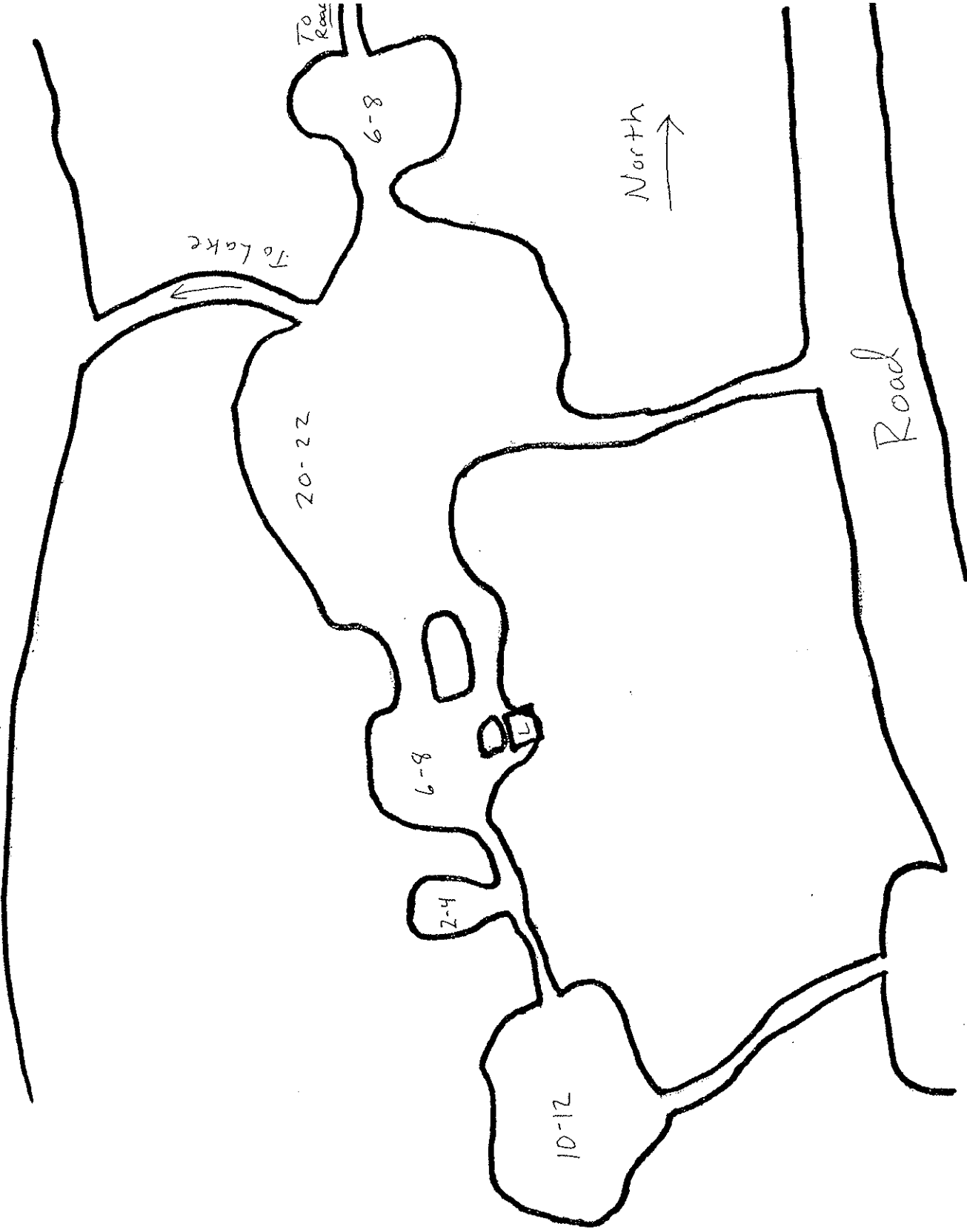


Sequooyah



Skenandoah

Many Point Lake



Tamanend

MANY POINT LAKE

TO LAKE

16-18

4-6

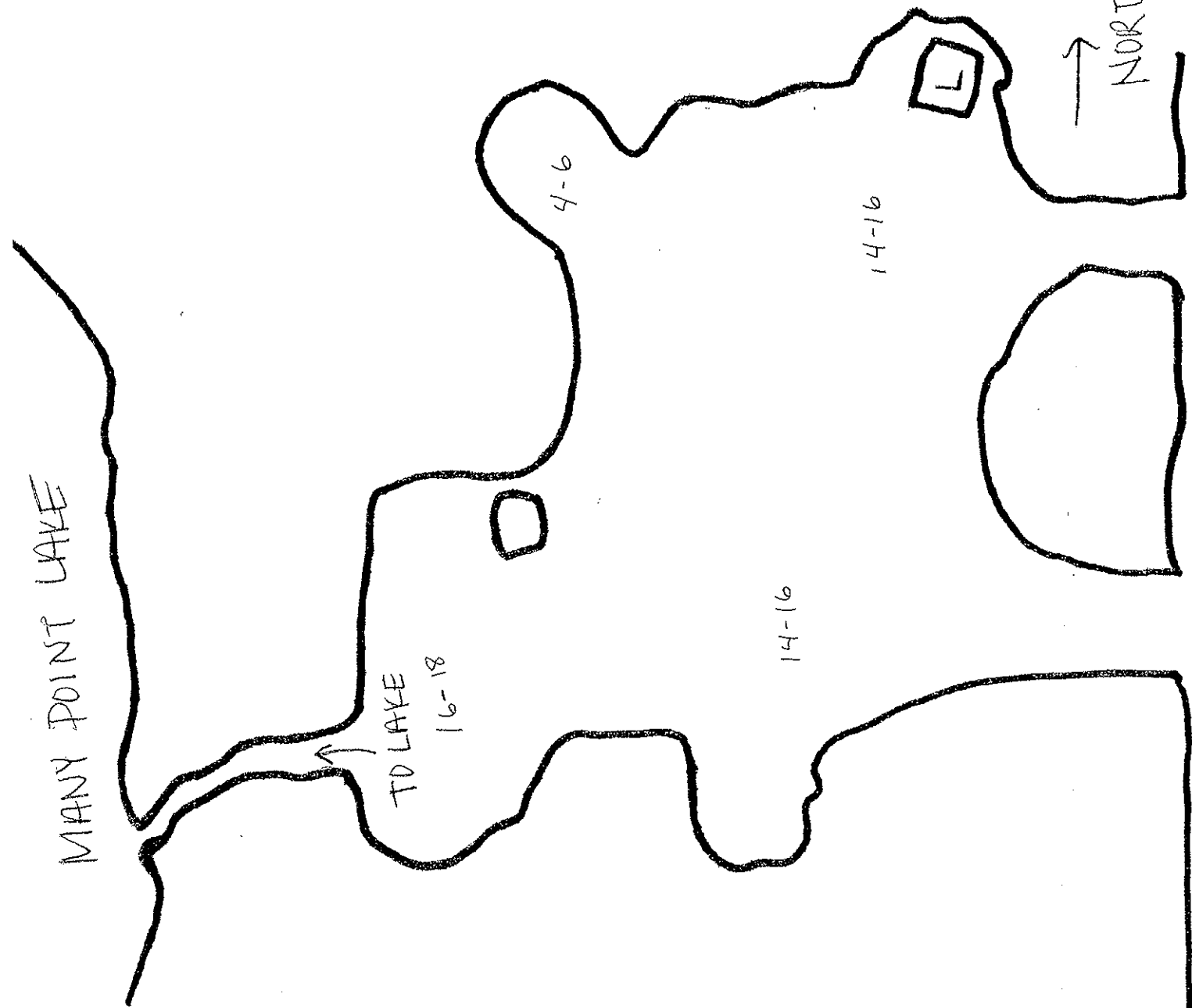
14-16

14-16



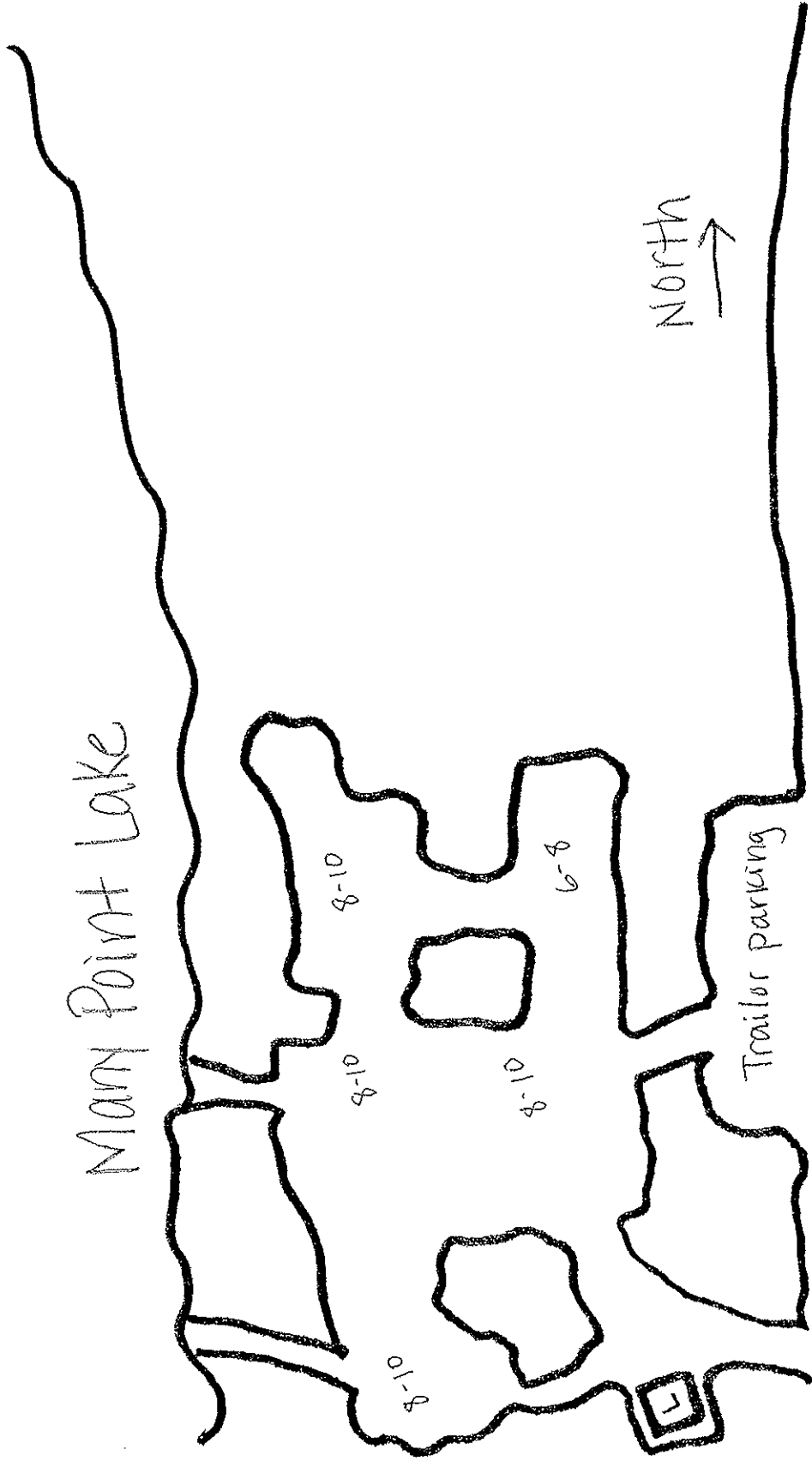
NORTH
↑

ROAD



Taskalusu

Mary Point Lake



North
↑

Road