







Seton

-  **Water**
-  **Shelter**
-  **Latrine**
-  **Tent Platform**
-  **Fire Ring**
-  **Food Storage Container**

Map not drawn to scale
Numbers indicate Max. Capacity

